

RESOLUTION NO. 2024-001
THE 2020 GROUP, LLC ANNEXATION

A RESOLUTION AUTHORIZING THE AMENDMENT OF THE NORTHWEST FIRE DISTRICT'S BOUNDARIES TO INCLUDE LAND WITHIN PIMA COUNTY AND CONTIGUOUS TO THE BOUNDARIES OF THE NORTHWEST FIRE DISTRICT AFTER WRITTEN REQUEST BY THE PROPERTY OWNER IN ACCORDANCE WITH A.R.S. § 48-262 (I)

WHEREAS, on January 23, 2024, The 2020 Group LLC, an Arizona Limited Liability Company, owner of the real property located in Pima County, Arizona, requested in writing that the Northwest Fire District Governing Board amend the District's boundaries to include the properties, more particularly described on Exhibit A, attached hereto and incorporated herein by this reference [the "Property"]; and

WHEREAS, the Properties are located within Pima County and is contiguous to the boundaries of Northwest Fire District, as shown on the map and legal description, also attached hereto as Exhibit A; and

WHEREAS, the Properties are included within the corporate boundaries of the Town of Marana, and the Town has approved inclusion of the Property within the boundaries of the Northwest Fire District, pursuant to Town of Marana Resolution No. 2004-133; and

WHEREAS, the Northwest Fire District has determined that inclusion of the Properties within the boundaries of the Northwest Fire District will benefit the Northwest Fire District, the Property Owner, and the District's residents.

NOW, THEREFORE, BE IT RESOLVED that the Governing Board of the Northwest Fire District hereby orders the following:

The boundaries of Northwest Fire District are hereby amended to include the Properties described as set forth on the attached Exhibit A.

PASSED and ADOPTED by the Governing Board of the Northwest Fire District at a duly noticed meeting held on February 27, 2024, by a majority of a quorum of the Governing Board Members.

George Carter
Board Chair

ATTEST:

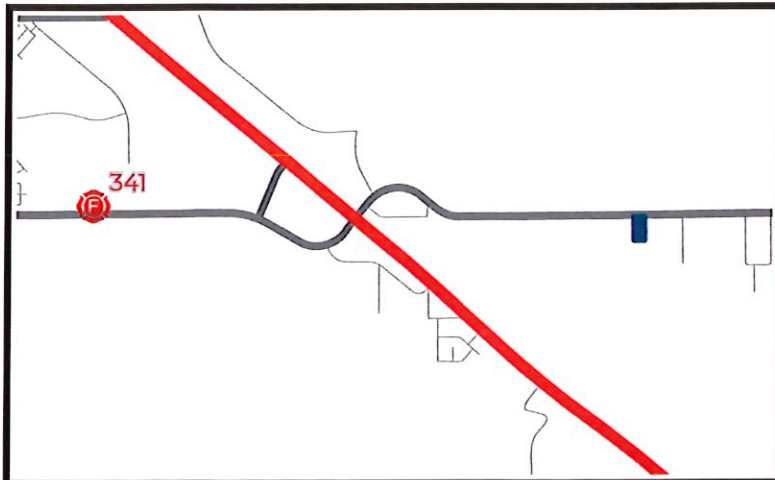
APPROVED AS TO FORM:

Peg Green
Clerk of the Board

Thomas Benavidez
District Attorney

EXHIBIT "A"
[Maps & Legal Descriptions]

The 2020 Group, LLC Annexation



 NWFD Station(s)

 Annexation Area

 District Boundary

216-08-005A, 216-08-0040
8155 W Tangerine Rd
Marana

Resolution 2024-001

0 100 200 400
Feet



EXHIBIT "A"

[PROPERTY DESCRIPTION]

Parcel: 216-08-005A

THE EAST 135 FEET OF THE WEST 165 FEET OF THE NORTH HALF OF LOT 2 IN SECTION 5, TOWNSHIP 12 SOUTH, RANGE 12 EAST, GILA AND SALT RIVER BASE AND MERIDIAN, PIMA COUNTY, ARIZONA.;

EXCEPT THE NORTH 50 FEET THEREOF; AND

EXCEPT THAT PORTION CONVEYED TO THE TOWN OF MARANA, AN ARIZONA MUNICIPAL CORPORATION RECORDED IN SEQUENCE NO. 2023- 0370533 RECORDED IN THE OFFICE OF THE PIMA COUNTY RECORDER, PIMA COUNTY, ARIZONA.

Parcel: 216-08-0040

THE WEST 165 FEET OF THE EAST 1165 FEET OF THE NORTH HALF OF LOT 2 IN SECTION 5, TOWNSHIP 12 SOUTH, RANGE 12 EAST, GILA AND SALT RIVER BASE AND MERIDIAN, PIMA COUNTY, ARIZONA.;

EXCEPT THE NORTH 50 FEET THEREOF; AND

EXCEPT THAT PORTION CONVEYED TO THE TOWN OF MARANA, AN ARIZONA MUNICIPAL CORPORATION RECORDED IN SEQUENCE NO. 2023-0370533 RECORDED IN THE OFFICE OF THE PIMA COUNTY RECORDER, PIMA COUNTY, ARIZONA.

January 23, 2024

George Carter, Chairman
Northwest Fire District Board
13535 N Marana Main Street
Marana, AZ 85653

RE: The 2020 Group LLC Annexation

Dear Chairman Carter:

The 2020 Group LLC, an Arizona limited liability company, is the owner of the property located by Pima County parcels numbers 216-08-005A and 216-08-0040 and is the property described on Exhibit A, attached hereto and incorporated herein by this reference. By this letter, with my signature affixed below, and pursuant to A.R.S. section 48-262(I), I expressly request that the Northwest Fire District forthwith amend its boundaries to include its property described on Exhibit A.

Sincerely,

The 2020 Group LLC, an Arizona limited liability
company

By: DocuSigned by: Mike Thomason
3C2DE75C976E495
Authorized Signature

Its: Controler
Title

Parcel Number: 216-08-005A

Property Address

Street Number	Street Direction	Street Name	Location
---------------	------------------	-------------	----------

Contact Information

Property Owner Information:

QURESHI AARON M 50% & QURESHI ADRIAN R 20% &
QURESHI AVA K 20% & QURESHI DARIAN Z 10%
7810 N 1ST AVE
TUCSON AZ
85718-1086

Property Description:

E135' M/L W165' N2 LOT2 LYG S & ADJ RD 1.75 AC
SEC 5-12-12

Valuation Data

Property Appraiser: Linda Chabot Phone: (520) 724-7422

Valuation Year	Property Class	Assessment Ratio	Land FCV	Imp FCV	Total FCV	Limited Value	Limited Assessed
2023	VACANT/AG/GOLF (2)	15.0	\$171,518	\$0	\$171,518	\$64,640	\$9,696
2024	VACANT/AG/GOLF (2)	15.0	\$171,518	\$0	\$171,518	\$67,872	\$10,181

Property Information

Township:	12.0	Section:	5	Range:	12.0E
Map:		Plat:		Block:	
Tract:		Land Measure:	76,230.00F	Lot:	
Census Tract:	4611	File Id:	1	Group Code:	000
Use Code:	0022 (VACANT COMMERCIAL URBAN NON-SUBDIVIDED)			Date of Last Change:	7/19/2021

Valuation Area

District Supervisor: SHARON BRONSON District No: 3

DOR Market	Land Subarea	Neighborhood	Sub ID	Economic District
43	2111059 DEL	20463906	00000 DEL	3

Recording Information (2)

Sequence No.	Docket	Page	Date Recorded	Type
20211660086	0	0	6/15/2021	QCDEED
97001166	10455	91	1/6/1997	WTDEED

Notes (4)

Created: 10/30/2023	Update to 76,278SF in preparation of split per SQ20230370533
Modified: 10/30/2023	
Created: 9/23/2021	unsubdiv lot. 2023N: u/c 0021 > 0022
Modified: 9/23/2021	
Created: 4/26/2016	Change use code from 0012 to 0021.
Modified: 4/26/2016	
Created: 3/20/2002	2002-RESIDUE OF 216080050 AFTER 11727/5953
Modified: 3/20/2002	

Parcel Number: 216-08-0040

Property Address

Street Number	Street Direction	Street Name	Location
---------------	------------------	-------------	----------

Contact Information

Property Owner Information:

QURESHI AARON M 50% & QURESHI ADRIAN R 20% &
QURESHI AVA K 20% & QURESHI DARIAN Z 10%
7810 N 1ST AVE
TUCSON AZ
85718-1086

Property Description:

W165' E1165' N2 LOT 2 EXC RD 2.31 AC SEC 5-12-12

Valuation Data

Property Appraiser: Linda Chabot Phone: (520) 724-7422

Valuation Year	Property Class	Assessment Ratio	Land FCV	Imp FCV	Total FCV	Limited Value	Limited Assessed
2023	VACANT/AG/GOLF (2)	15.0	\$226,404	\$0	\$226,404	\$85,325	\$12,799
2024	VACANT/AG/GOLF (2)	15.0	\$226,404	\$0	\$226,404	\$89,591	\$13,439

Property Information

Township:	12.0	Section:	5	Range:	12.0E
Map:		Plat:		Block:	
Tract:		Land Measure:	100,624.00F	Lot:	
Census Tract:	4611	File Id:	1	Group Code:	000
Use Code:	0022 (VACANT COMMERCIAL URBAN NON-SUBDIVIDED)			Date of Last Change:	7/19/2021

Valuation Area

District Supervisor: SHARON BRONSON District No: 3

DOR Market	Land Subarea	Neighborhood	Sub ID	Economic District
43	2111059 DEL	20453906	00000 DEL	3

Recording Information (3)

Sequence No.	Docket	Page	Date Recorded	Type
20232200398	0	0	8/8/2023	QCDEED
20211660085	0	0	6/15/2021	QCDEED
97189713	10674	1186	11/18/1997	WTDEED

Appeals/Claims (1)

Tax Year	Notice of Value
2002	✓

Notes (4)

Created: 10/30/2023 Modified: 10/30/2023	Update to 100,281SF in preparation of split per SQ20230370533
Created: 10/17/2023 Modified: 10/17/2023	*20211660085 CORRECTED BY *20232200398:
Created: 9/23/2021 Modified: 9/23/2021	unsubdiv lot. 2023N: u/c 0021 > 0022
Created: 4/26/2016 Modified: 4/26/2016	Change use code from 0012 to 0021

F. ANN RODRIGUEZ, RECORDER
RECORDED BY: D_K
DEPUTY RECORDER
7864 PE1

SMARA
TOWN OF MARANA
ATTN: TOWN CLERK
13251 N LON ADAMS RD
MARANA AZ 85653



DOCKET: 12370
PAGE: 2909
NO. OF PAGES: 1
SEQUENCE: 20041620643
08/20/2004
RES 16:55

MAIL

AMOUNT PAID \$ 8.00

MARANA RESOLUTION NO. 2004-133

RELATING TO NORTHWEST FIRE DISTRICT; ENDORSING AND AUTHORIZING ANNEXATION OF ANY AND ALL TERRITORY LOCATED WITHIN THE TOWN LIMITS OF MARANA, ARIZONA, AS THEY MAY BE AMENDED FROM TIME TO TIME; AND DECLARING AN EMERGENCY.

WHEREAS, Northwest Fire District has plans to pursue various annexations of property located within the Town limits of the Town of Marana; and

WHEREAS, the Town adopted Marana Resolution No. 98-23 on March 3, 1998, authorizing all Northwest Fire District annexations within the Town limits as it then existed; and

WHEREAS, the Town now desires to grant a blanket authorization for all Northwest Fire District annexations of property located within the Town limits of the Town of Marana as it currently exists and as it is amended from time to time; and

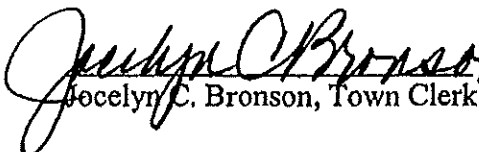
WHEREAS, fire protection is lacking in the areas of the Town of Marana that are not within the boundaries of Northwest Fire District, and it is in the best interests of the citizens of the Town of Marana that fire protection be made available.

NOW, THEREFORE, BE IT RESOLVED BY THE MAYOR AND COUNCIL OF THE TOWN OF MARANA, ARIZONA, that all annexations proposed by Northwest Fire District of property located within the Town limits of the Town of Marana as it currently exists and as it may be amended from time to time are hereby endorsed and authorized pursuant to A.R.S. § 48-262(F).


BE IT FURTHER RESOLVED THAT since it is necessary for the preservation of the peace, health and safety of the Town of Marana that this resolution become immediately effective, an emergency is hereby declared to exist, and this resolution shall be effective immediately upon its passage and adoption.

PASSED AND ADOPTED BY THE MAYOR AND COUNCIL OF THE TOWN OF MARANA, ARIZONA, this 17th day of August, 2004.

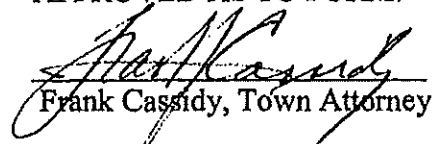
ATTEST:


Jocelyn C. Bronson, Town Clerk




Mayor Bobby Sutton, Jr.

APPROVED AS TO FORM:


Frank Cassidy, Town Attorney